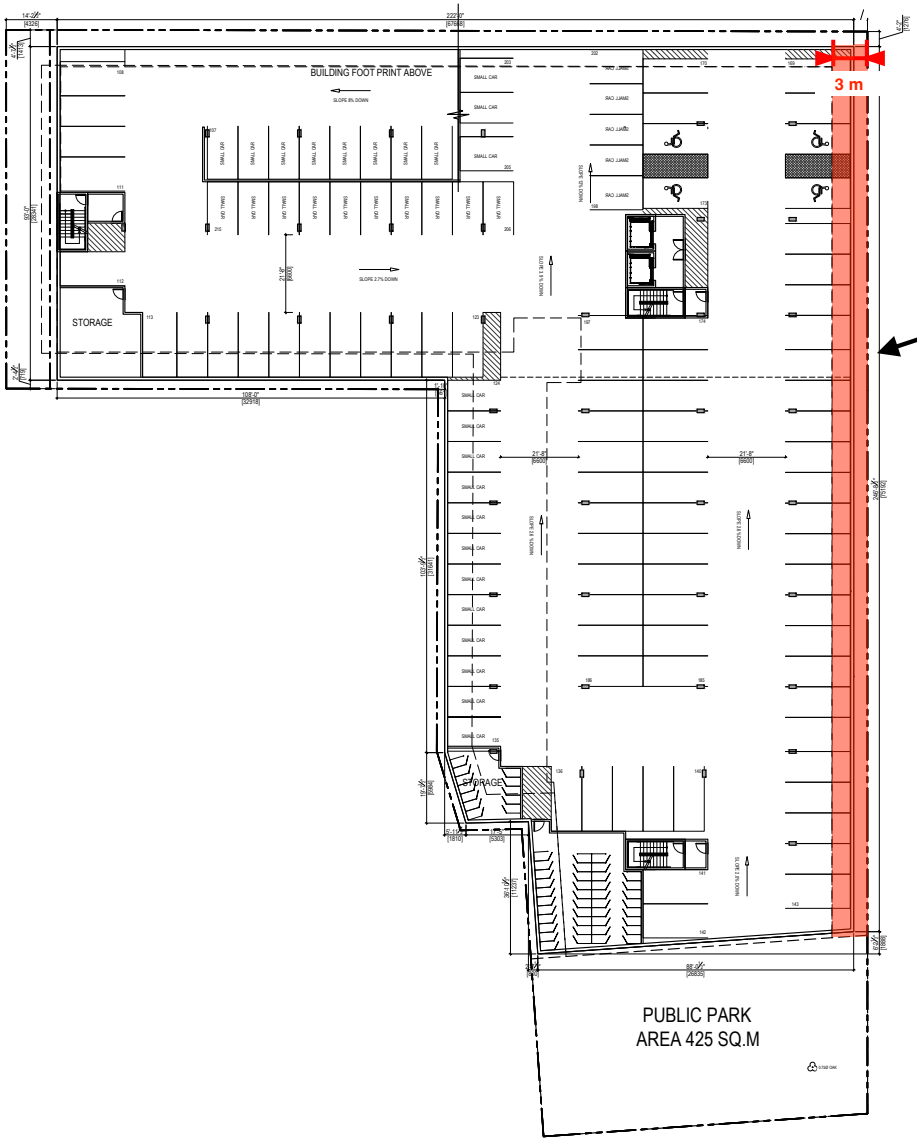

Portion of side setback variance along Nelson Street for below-grade structure

1 P2 - PARKADE PLAN
DP.102 1/16" - 1'-0"

FORMED ALLIANCE ARCHITECTURE STUDIO

RELEASES

NO.	DESCRIPTION	DATE
1	DP SET	20.04.2020
2	DP SET	05.03.2024
3	DP LTR (DRAFT)	27.06.2024
4	ED	12.09.2024

PROJECT NAME

ESQUIMALT - MULTI

MUNICIPAL ADDRESS

2211 SUSSEX STREET, ESQUIMALT, BC

LEGAL ADDRESS

PLAN: BLOCK: LOT:

PROJECT NO.

24.006 ECC_2211

DRAWN: GD CHECKED: RB

DATE: 2020.04.17 SCALE: AS NOTED

DRAWING TITLE

P2

DRAWING NUMBER

DP.102

THIS DRAWING AND DESIGN ARE AT ALL TIMES TO REMAIN THE PROPERTY OF FORMED ALLIANCE ARCHITECTURE AND MAY NOT BE USED OR REPRODUCED WITHOUT PRIOR WRITTEN CONSENT

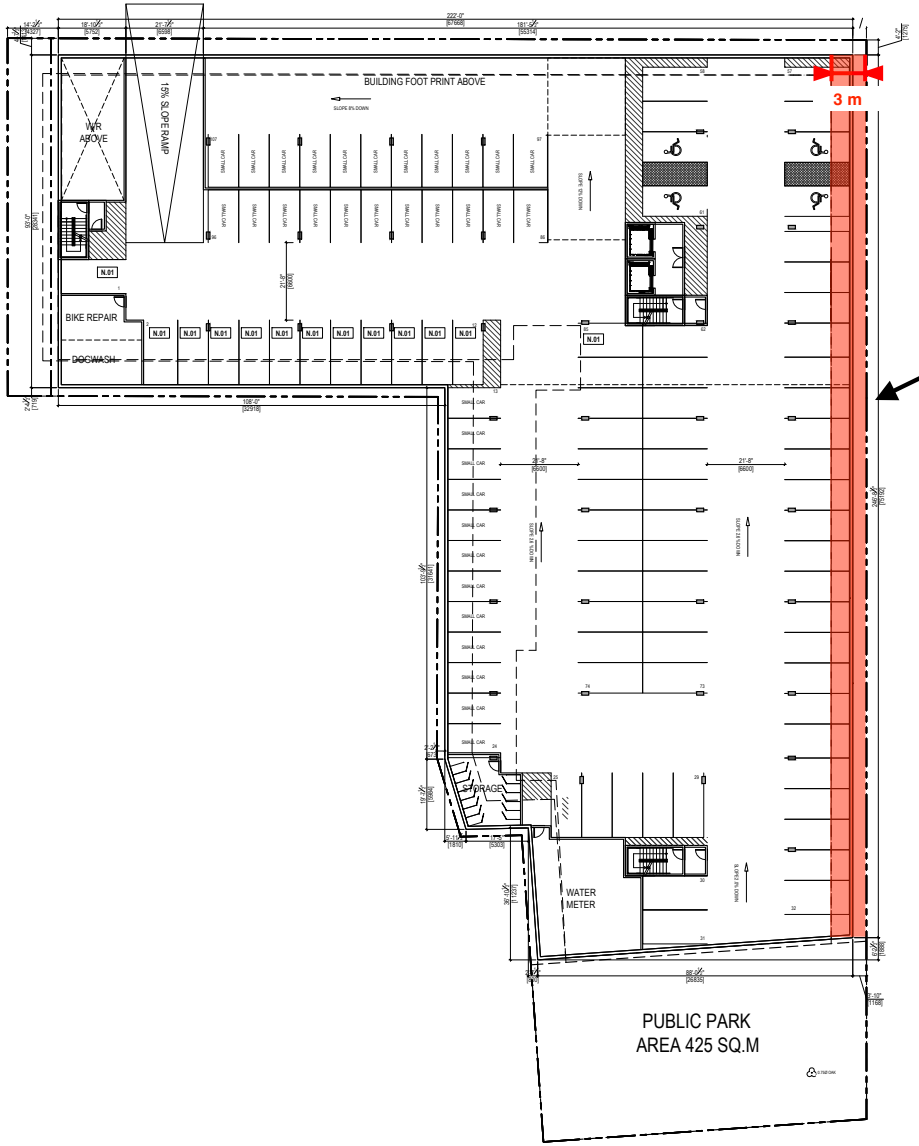

Portion of side setback variance along Nelson Street for below-grade structure

SHEET NOTES

N.01 COMMERCIAL PARKING SHARED WITH VISITOR PARKING

LOT COVERAGE

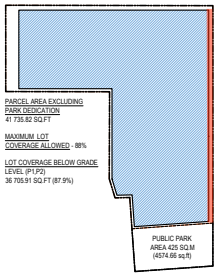

1 P1 - PARKADE PLAN
DP.103 1/16" - 1'-0"

FAAS

FORMED ALLIANCE ARCHITECTURE STUDIO

RELEASES

NO.	DESCRIPTION	DATE
1	DP SET	20.04.2020
2	DP SET	21.12.2024
3	DP LTR (DRAFT)	27.09.2024
4	ED	13.05.2024

PROJECT NAME

ESQUIMALT - MULTI

MUNICIPAL ADDRESS

2211 SUSSEX STREET, ESQUIMALT, BC

LEGAL ADDRESS

PLAN: BLOCK: LOT:

PROJECT NO.

24.006 ECC_2211

DRAWN: GD CHECKED: RB

DATE: 2020.04.17 SCALE: AS NOTED

DRAWING TITLE

P1

DRAWING NUMBER

DP.103

THIS DRAWING AND DESIGN ARE AT ALL TIMES TO REMAIN THE PROPERTY OF FAAS AND MAY NOT BE USED OR REPRODUCED WITHOUT PRIOR WRITTEN CONSENT